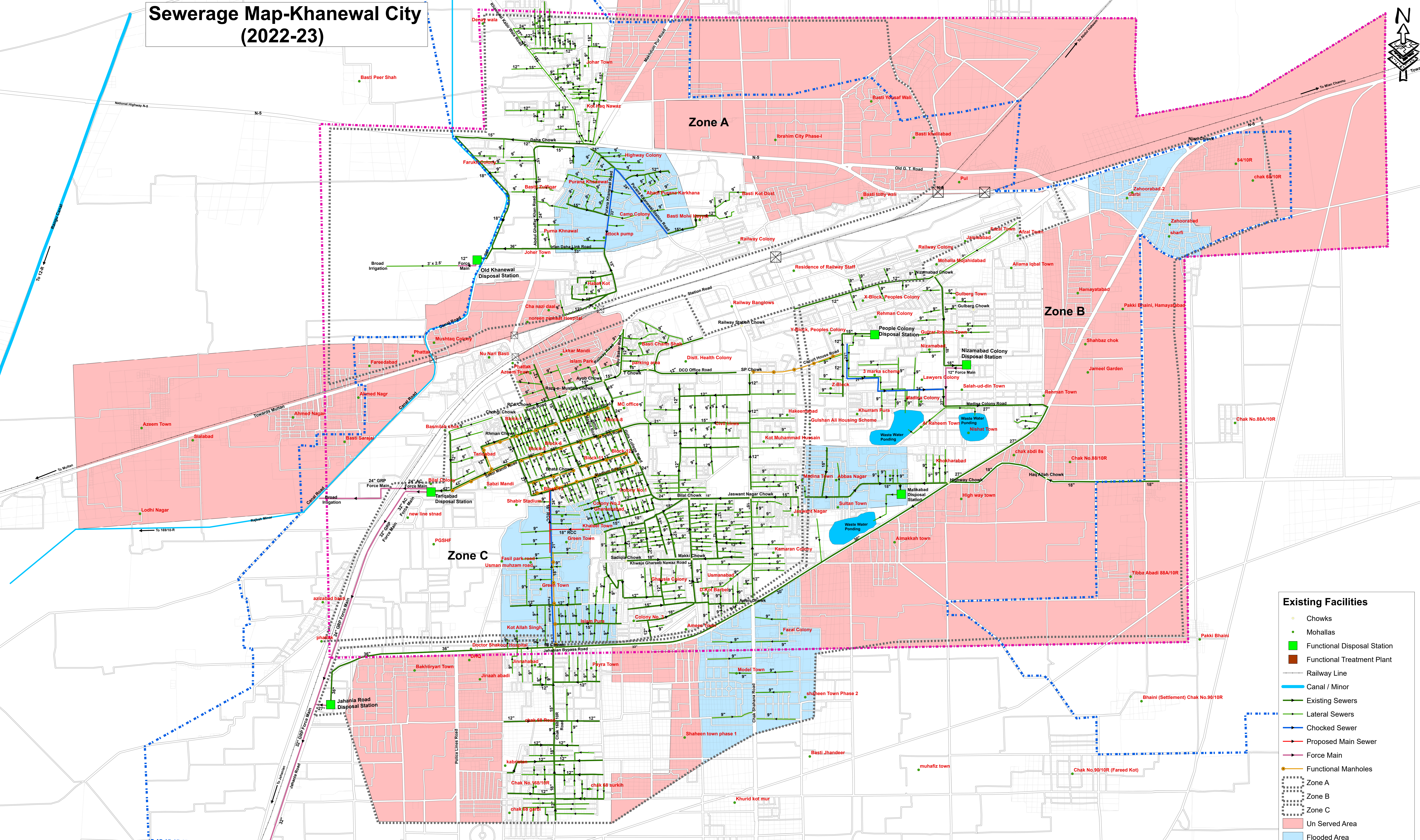
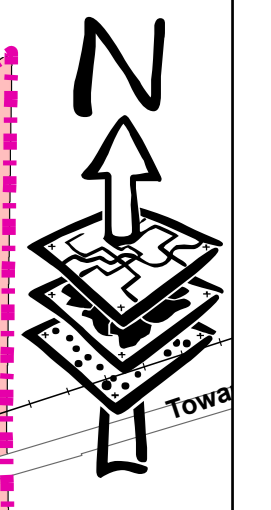
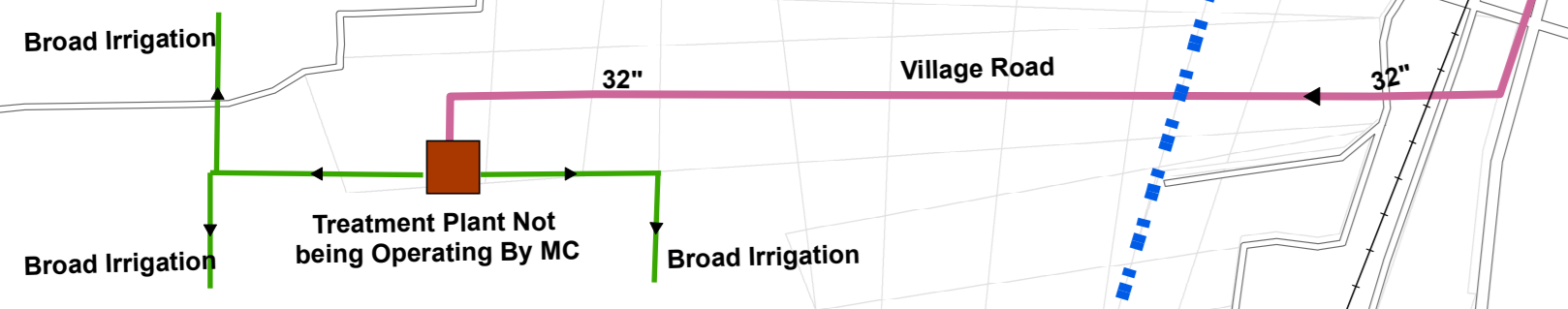


Sewerage Map-Khanewal City (2022-23)



- Existing Facilities**
- Chawks
 - Mohallas
 - Functional Disposal Station
 - Functional Treatment Plant
 - Railway Line
 - Canal / Minor
 - Existing Sewers
 - Lateral Sewers
 - Chocked Sewer
 - Proposed Main Sewer
 - Force Main
 - Functional Manholes
 - Zone A
 - Zone B
 - Zone C
 - Un Served Area
 - Flooded Area
 - Pond
 - Parcel Boundary
 - Road Boundary
 - MC Boundary Under PLGA 2013
 - MC Boundary Under PLGA 2019



Prepared By: GIS Officer, Municipal Committee Khanewal

Signed By: Municipal Officer (I&S), Municipal Committee Khanewal

Signed By: Chief Officer, Municipal Committee Khanewal

Coverage	Sewerage Coverage Area(Acres)		Status In Percentage
	Area(2021-22)	Area(2022-23)	
Unserved Area	4186	4130	55%
Flooded Area	725	699	0%
Totally Served Area	3338	3361	45%

PUNJAB MUNICIPAL DEVELOPEMENT FUND COMPANY

PROJECT:
PUNJAB CITIES PROGRAM (PCP)

Map Code
0622040223
Map Version
1.4

DISCLAIMER:
INFORMATION IS PROVIDED BY MC, PHED & OTHER SOURCES.

Scale:
1:9,500

0 237.5 475 950 Meters

Date
February 2023

